
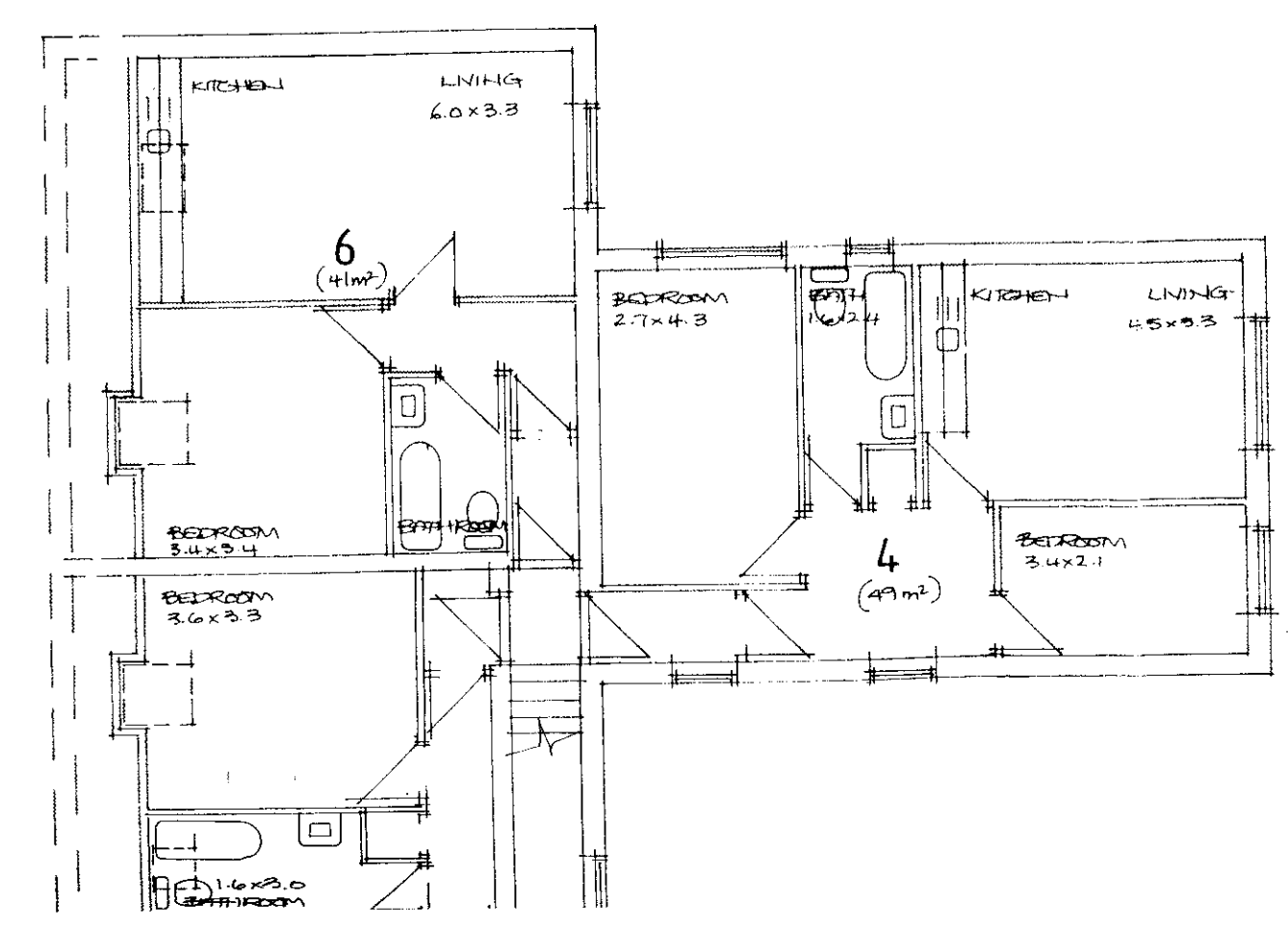




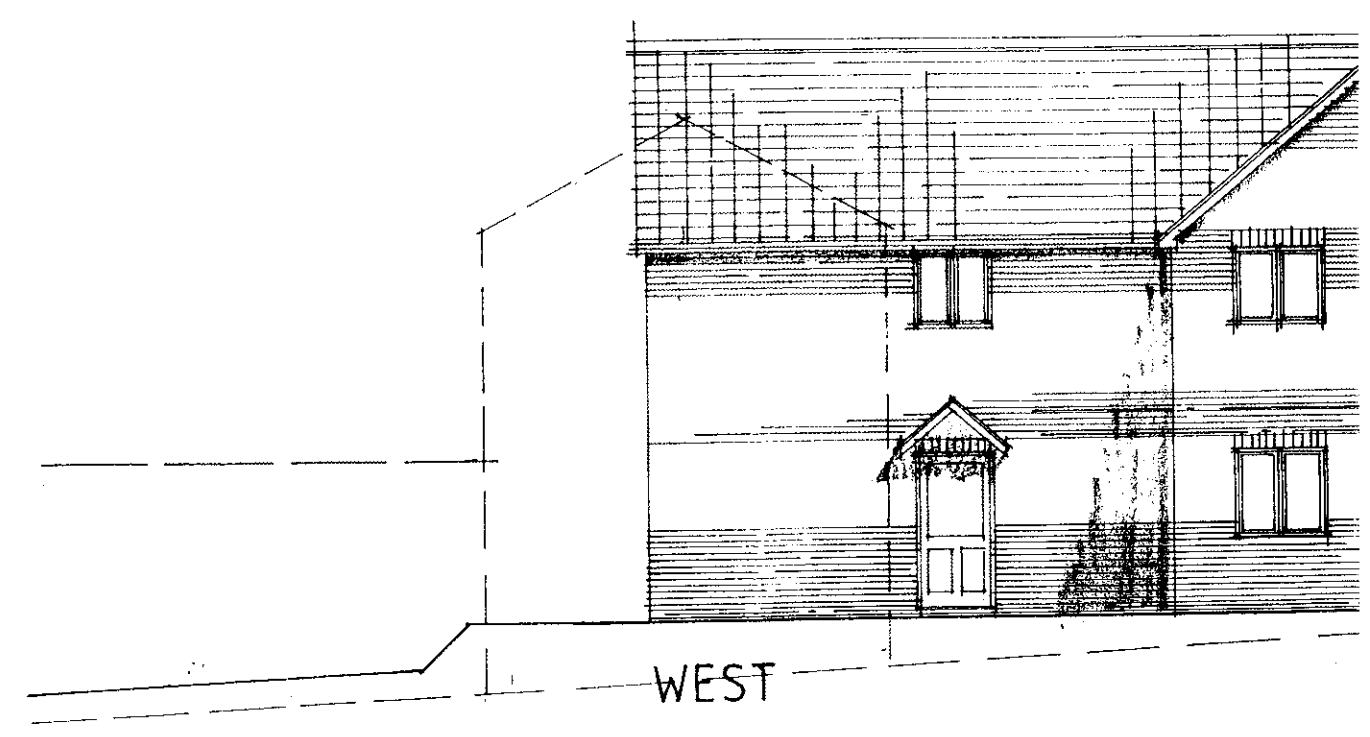
NORTH



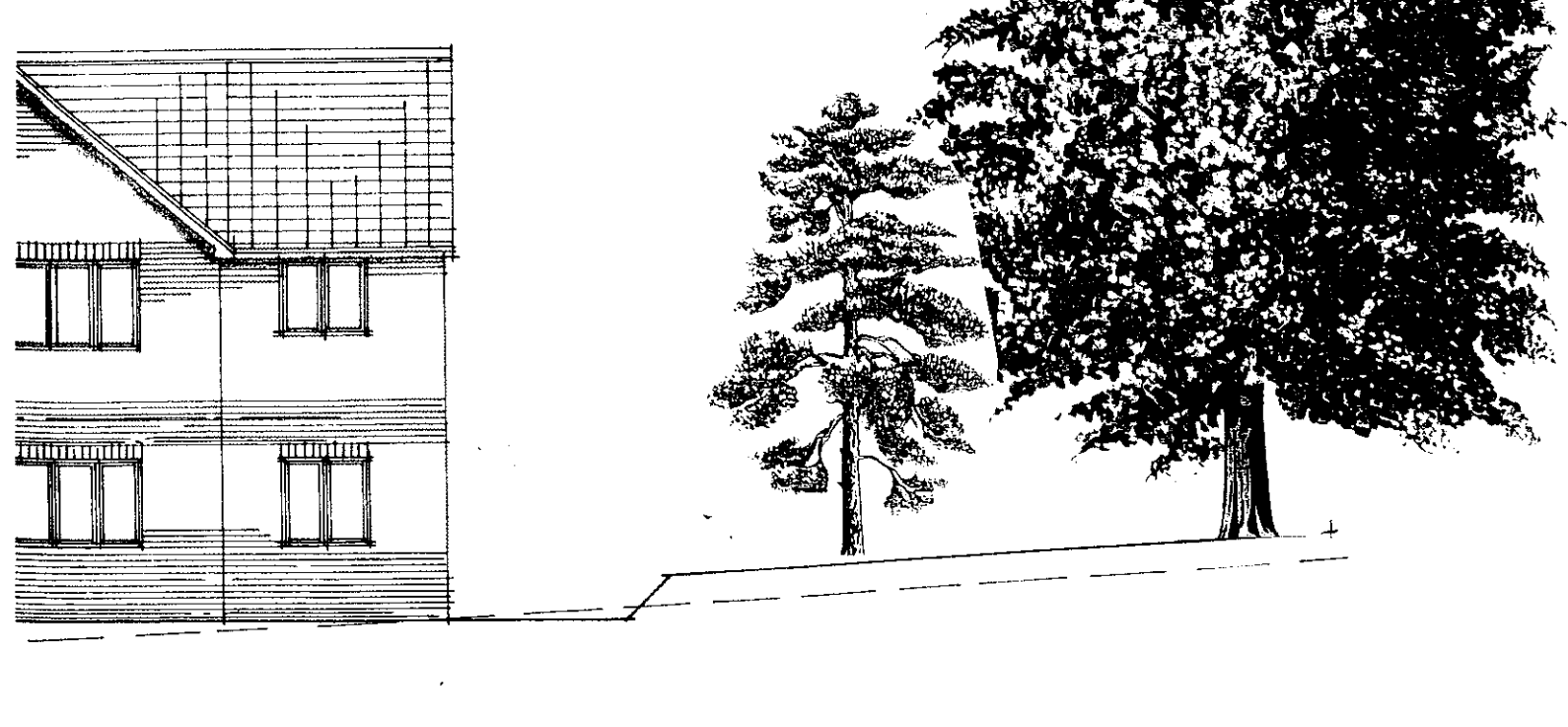
EAST



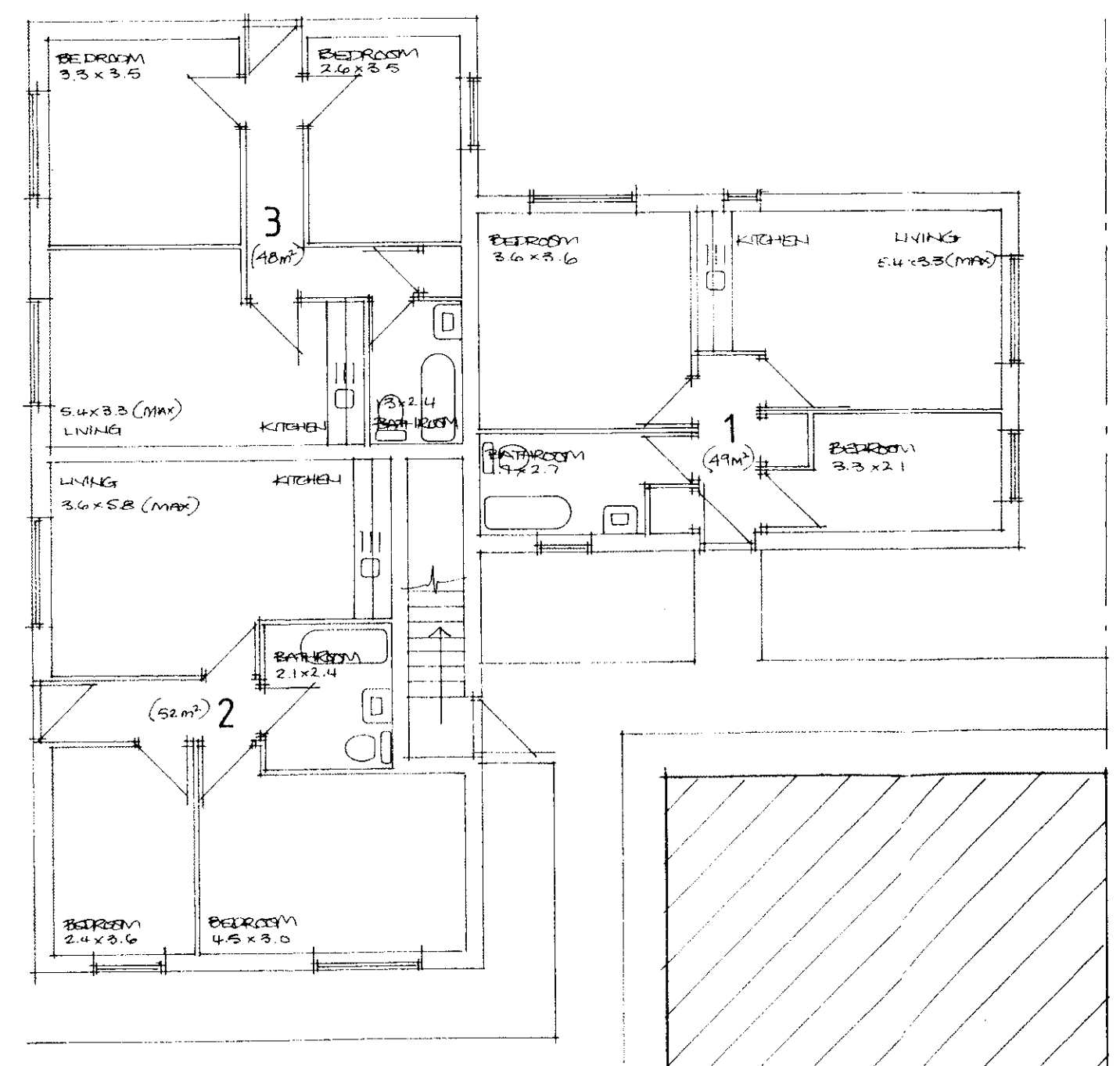
FIRST FLOOR



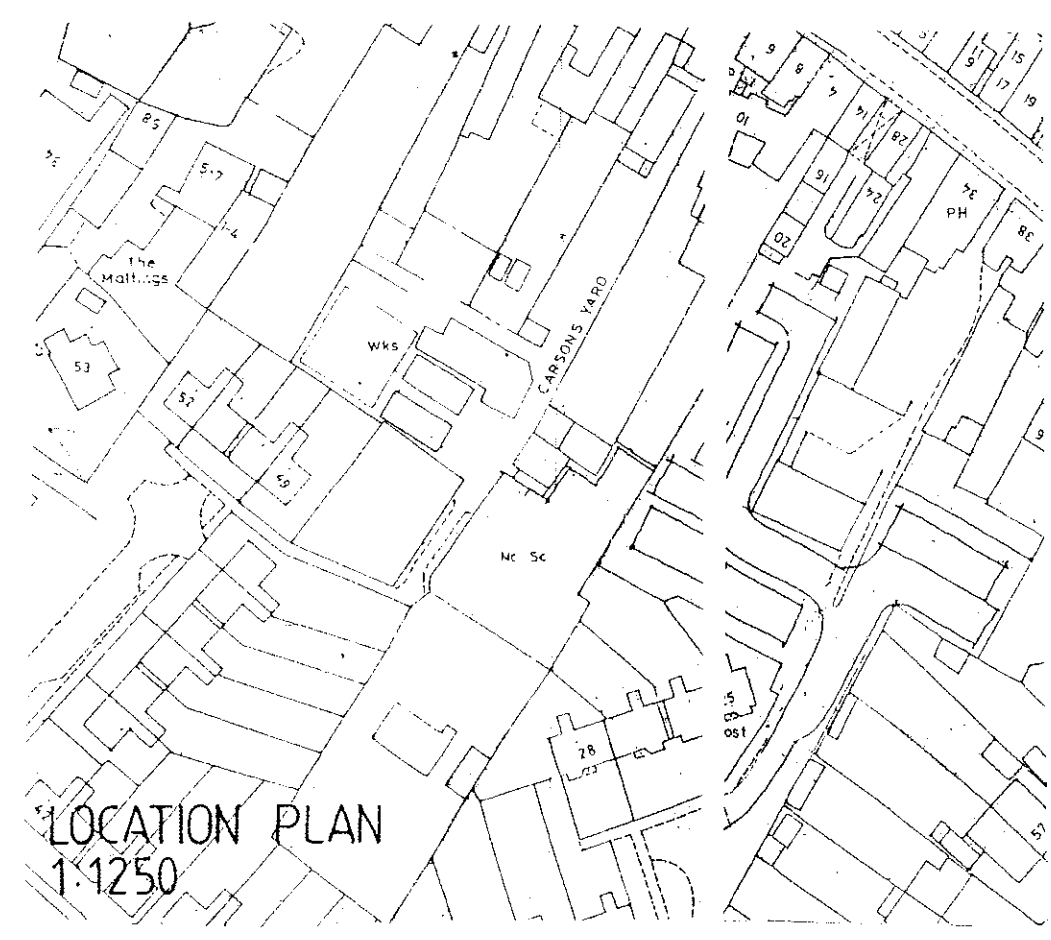
WEST



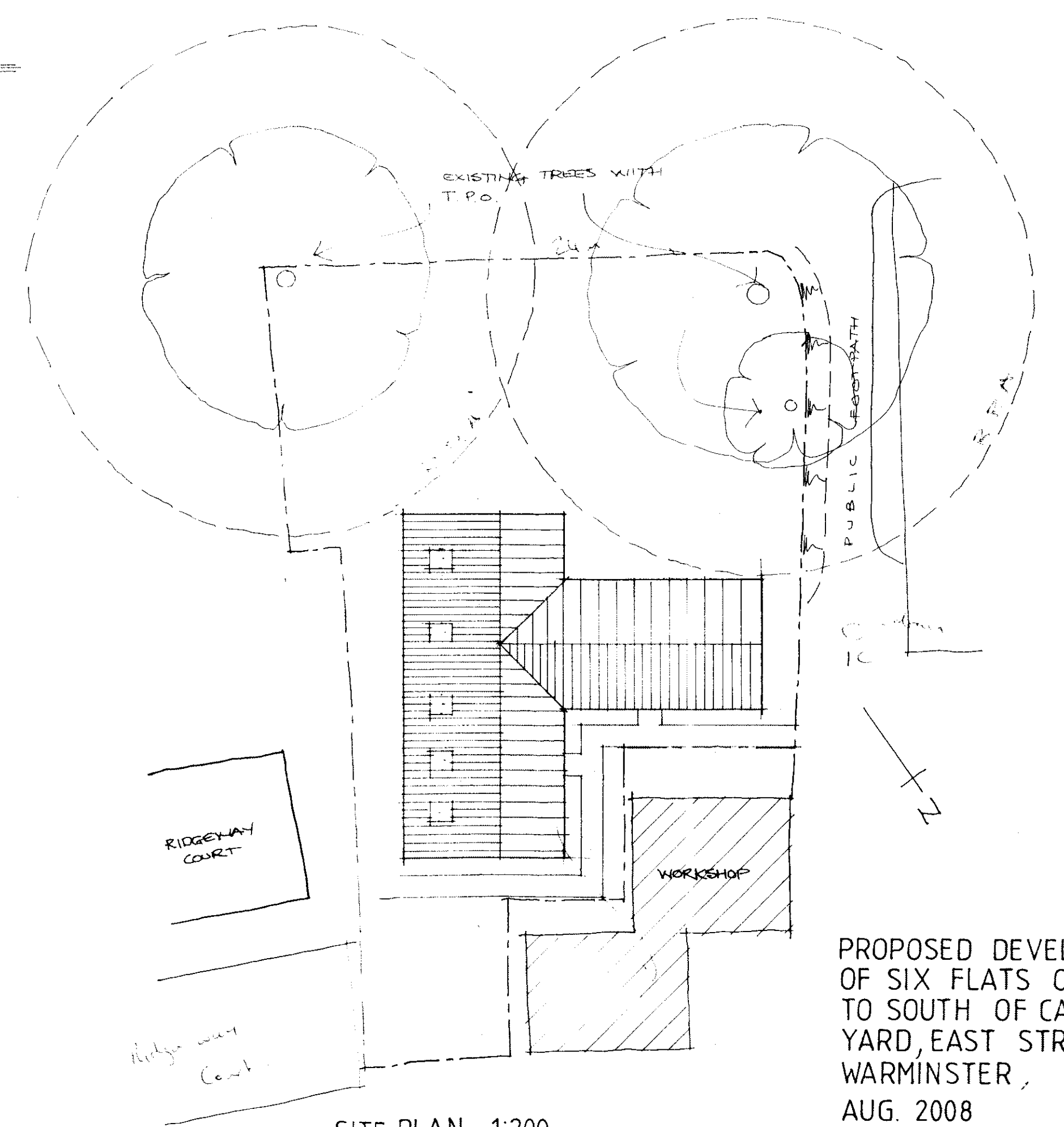
SOUTH



GROUND FLOOR



LOCATION PLAN  
1:1250



SITE PLAN 1:200

PROPOSED DEVELOPMENT  
OF SIX FLATS ON LAND  
TO SOUTH OF CARSONS  
YARD, EAST STREET,  
WARMINSTER,  
AUG. 2008 1:100

Mpl David Power = 01783 916669